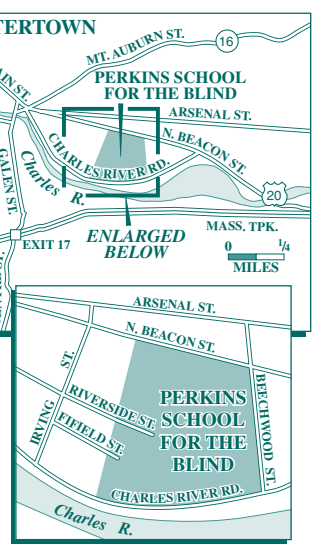
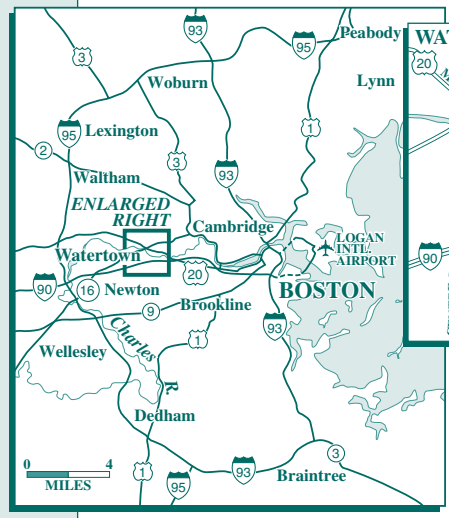
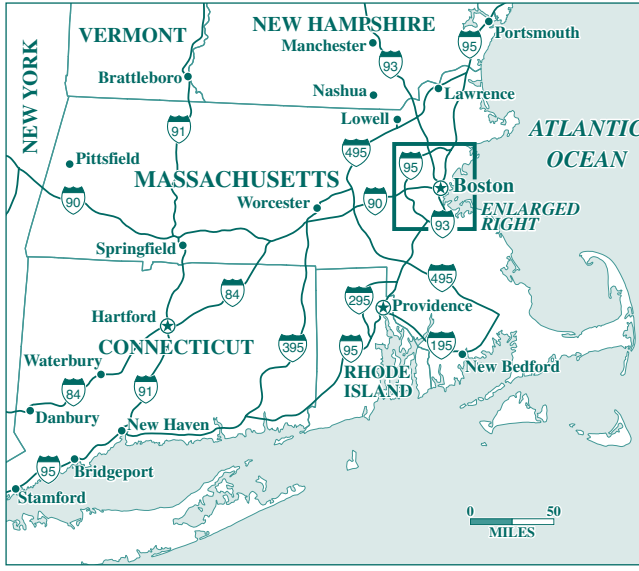
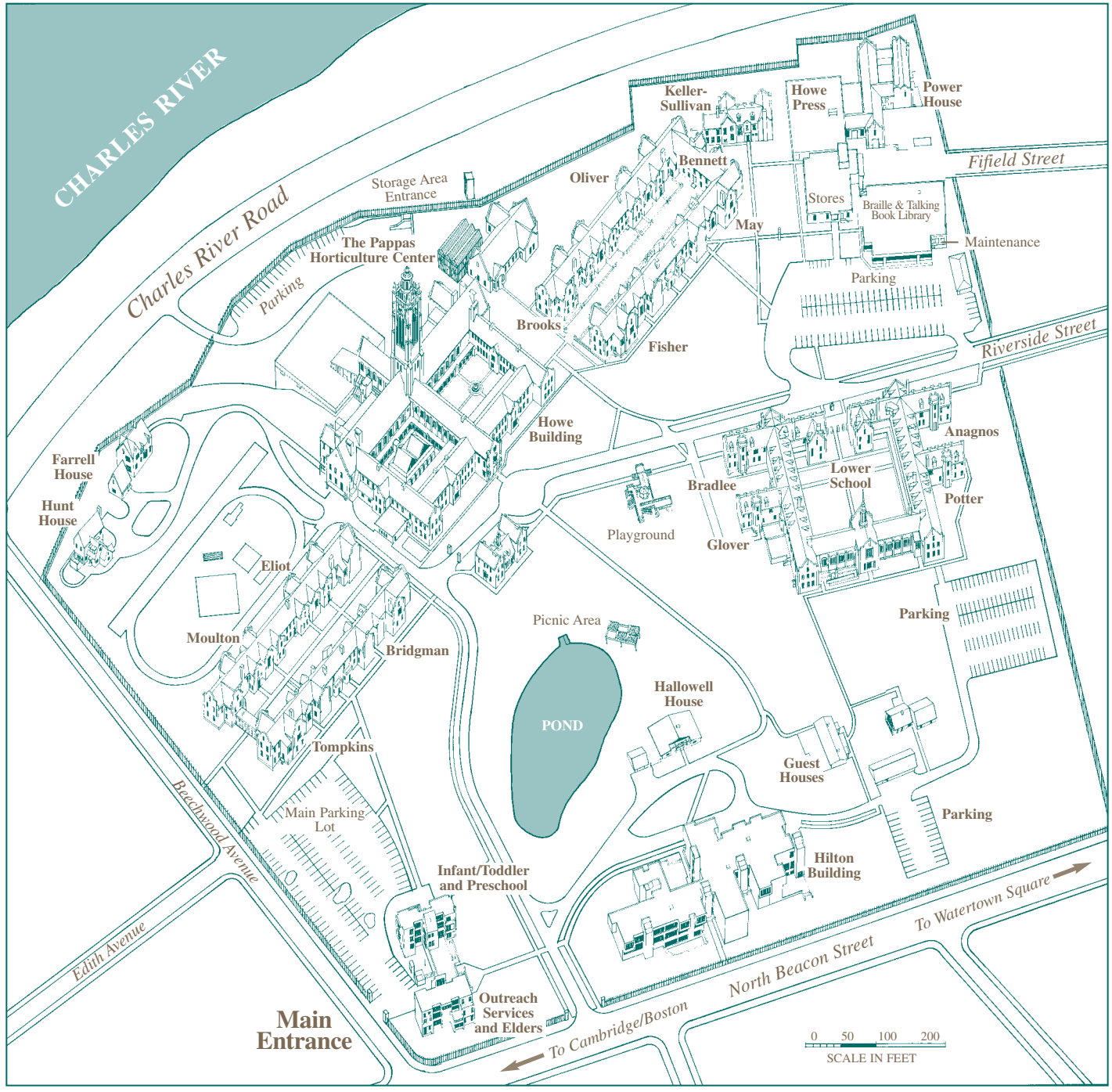


PERKINS SCHOOL FOR THE BLIND





BY CAR

Leave the Massachusetts Turnpike (traveling east or west) at Exit 17 and follow the signs marked “Watertown,” which leads to Galen Street. Follow Galen Street, crossing the bridge, to Watertown Square. Bear right (not the hardest right along the river) onto North Beacon Street (Route 20). Follow North Beacon Street for about one-half mile to the Perkins campus located on the right side of North Beacon Street. Pass campus and turn right on Beechwood Avenue for the main parking lot on the right.

BY PUBLIC TRANSPORTATION

From the Green Line: at Kenmore Station, take Bus #57, marked Watertown. Get off at the last stop, Watertown Square. Cross the bridge and stay to the right, following North Beacon Street (Route 20). Campus is one-half mile on the right. (About 1 hour.)

From the Red Line: at Harvard Square, take Bus #71, marked “Watertown.” Get off at the last stop. With your back to the river, walk to the right following North Beacon Street (Route 20). See above. (About 45 minutes.)

Or, from Green Street and Prospect Street in Central Square, take Bus #70, usually marked “Waltham.” A few minutes after the Arsenal Mall, get off at Beechwood Street (tell driver in advance). Follow Beechwood Street to the left for one block. Campus is located on the right across the street from Beechwood and North Beacon Street. (About 45 minutes.)

SWITCHBOARD 617.924.3434

DEPARTMENTS 617.972 + *extension*

| | |
|---|-----------------------------------|
| Braille & Talking Book Library 7240 | Lower School 7279 |
| Business Office 7214 | Outreach Services 7432 |
| Community Living Services 7422 | Personnel Office 7210 |
| Deafblind 7500 | Preschool Program 7367 |
| Development 7328 | Public Relations 7335 |
| Diagnostic Evaluations 7227 | Research Library 7251 |
| Hilton/Perkins Program 7220 | Secondary Program 7236 |
| Howe Press 7308 | Volunteer Services 7224 |
| Infant/Toddler Program 7367 | |

